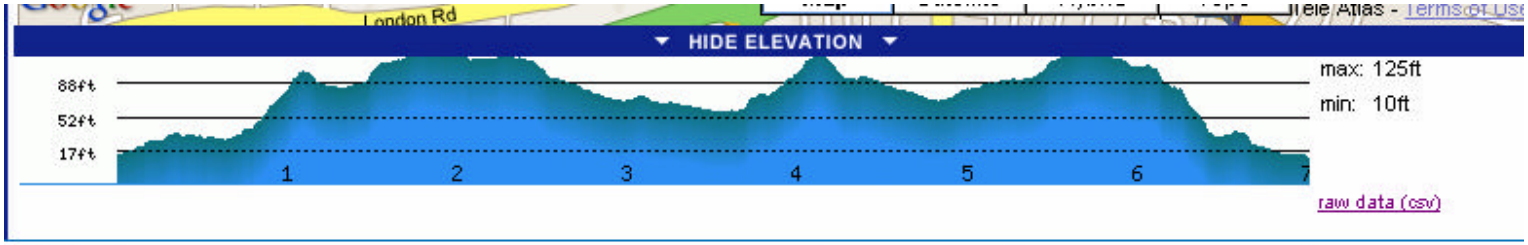
HIDE ELEVATION
88ft
52ft
17ft
1
2
3
4
5
6
7
max: 125ft
min: 10ft
raw data (csv)

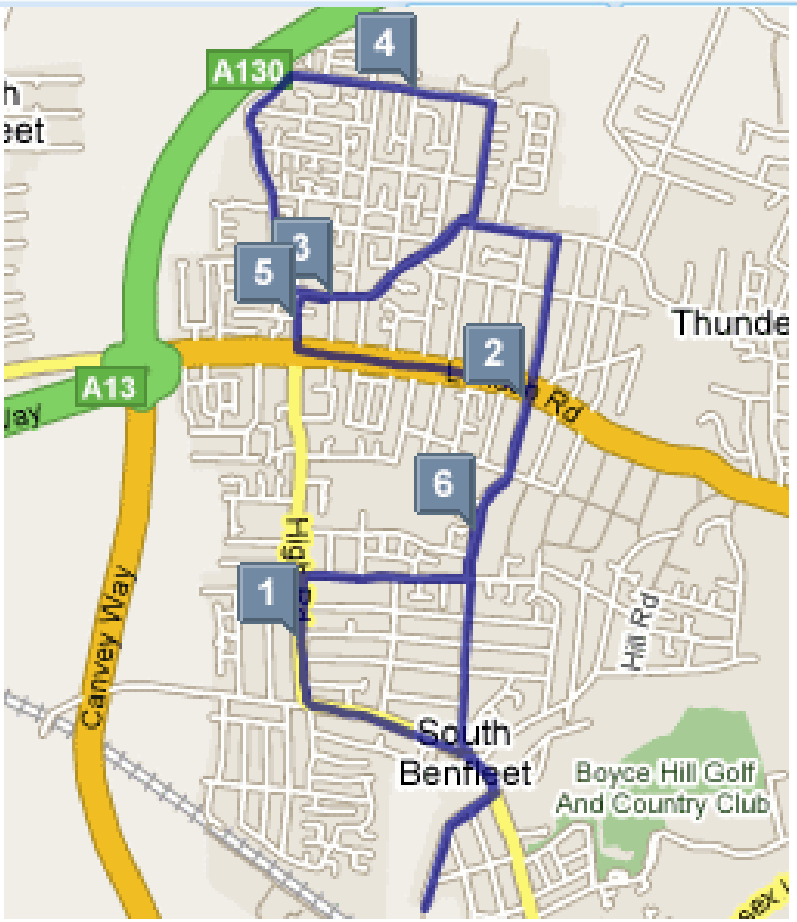
A130
A13
Canvey Way
Thunde
Rd
South
Benfleet
Boyce Hill Golf
And Country Club
1
2
3
4
5
6

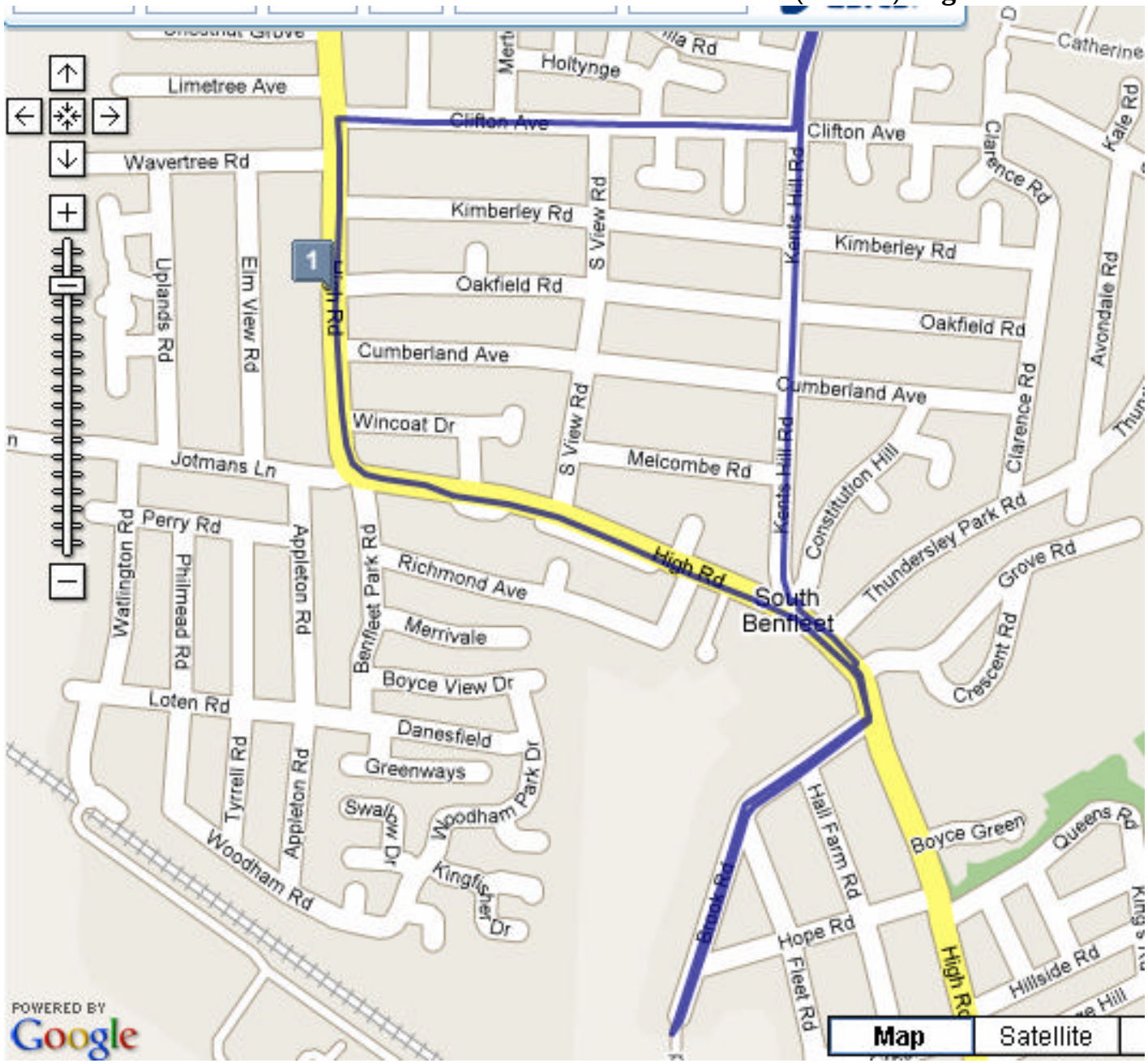
Limetree Ave
Wavertree Rd
Clifton Ave
Holtynge
Kimberley Rd
Oakfield Rd
Cumberland Ave
Wincoat Dr
Melcombe Rd
Jotmans Ln
Perry Rd
Richmond Ave
Merrivale
Boyce View Dr
Danesfield
Greenways
Loten Rd
Woodham Rd
Woodham Park Dr
Kingfisher Dr
Swallow Dr
Uplands Rd
Elm View Rd
Watlington Rd
Philmead Rd
Appleton Rd
Tyrrell Rd
Bentfleet Park Rd
S View Rd
Kents Hill Rd
High Rd
South Bentfleet
Constitution Hill
Thundersley Park Rd
Clarence Rd
Avondale Rd
Kale Rd
Catherine
Grove Rd
Crescent Rd
Boyce Green
Queens Rd
Hall Farm Rd
Hope Rd
Fleet Rd
Hillside Rd
Brook Rd
Map
Satellite
POWERED BY
Google

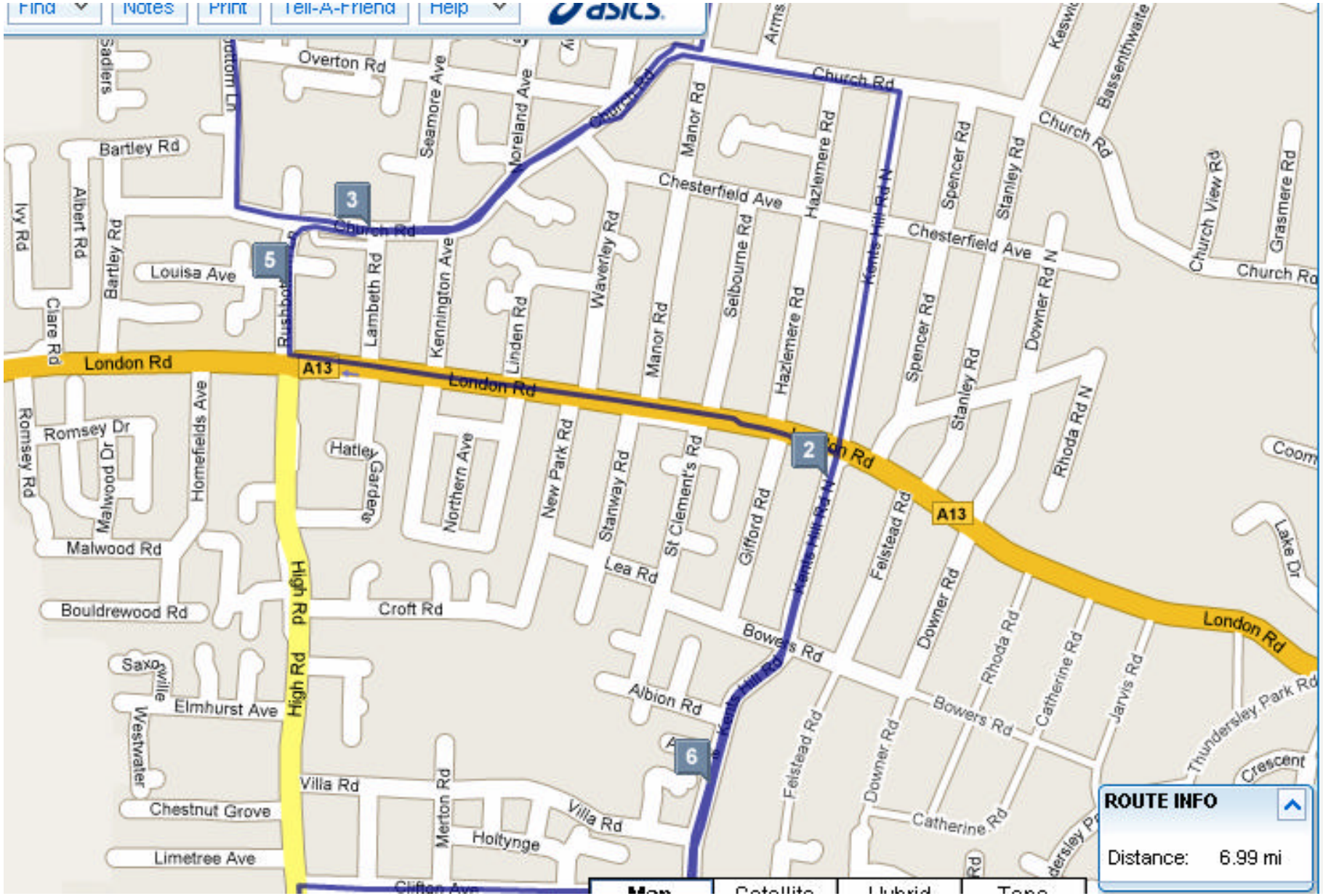
Find
Notes
Print
Tell-A-Friend
Help
asics
Overton Rd
Church Rd
Bartley Rd
Chesterfield Ave
Louisa Ave
London Rd
A13
Romsey Dr
Malwood Rd
Bouldrewood Rd
Croft Rd
Bowers Rd
Albion Rd
Elmhurst Ave
Chestnut Grove
Limetree Ave
Villa Rd
Holtynge
Catherine Rd
Thundersley Park Rd
Crescent
Lake Dr
Church View Rd
Grasmere Rd
Bassenthwaite
Keswick
Rushbottom Ln
High Rd
Kents Hill Rd N
Hazlemere Rd
Spencer Rd
Stanley Rd
Downer Rd N
Rhoda Rd N
Felstead Rd
Downer Rd
Rhoda Rd
Catherine Rd
Jarvis Rd
Gifford Rd
St Clement's Rd
Stanway Rd
New Park Rd
Lea Rd
Northern Ave
Hatley Gardens
Homefields Ave
Malwood Dr
Romsey Rd
Clare Rd
Ivy Rd
Albert Rd
Bartley Rd
Lambeth Rd
Kennington Ave
Linden Rd
Waverley Rd
Manor Rd
Selbourne Rd
Seamore Ave
Moreland Ave
Saxonville
Westwater
Merton Rd
Clifton Ave
1
2
3
5
6
ROUTE INFO
Distance: 6.99 mi

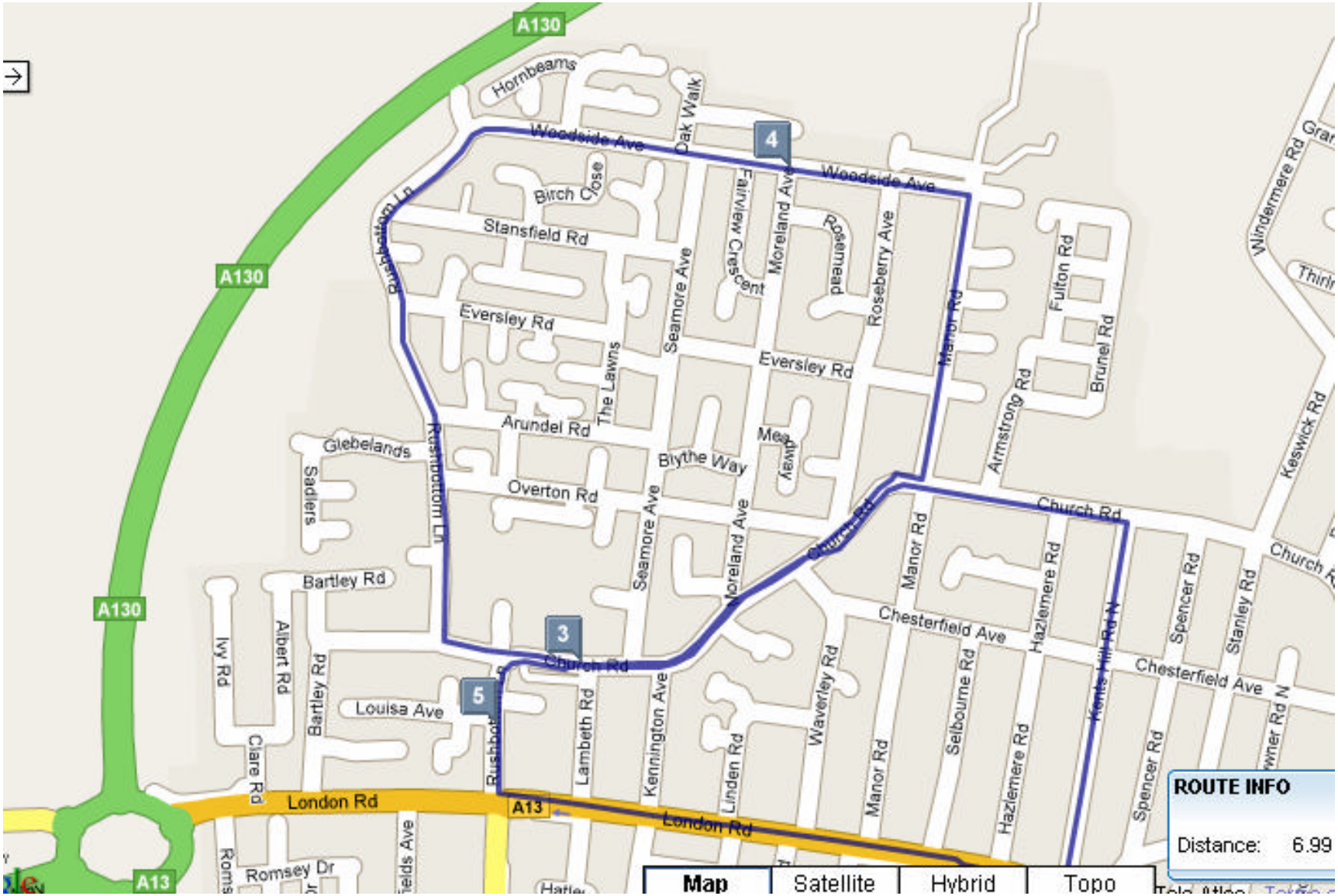
A130
Hornbeams
Woodside Ave
Oak Walk
4
Birch Close
Stansfield Rd
Rushbottom Ln
Eversley Rd
Seamore Ave
Moreland Ave
Roseberry Ave
Manor Rd
Fulton Rd
Brunel Rd
Windermere Rd
Keswick Rd
Arundel Rd
The Lawns
Glebelands
Blythe Way
Overton Rd
Armstrong Rd
Church Rd
Bartley Rd
Ivy Rd
Albert Rd
Clare Rd
Louisa Ave
3
5
Lambeth Rd
Kennington Ave
Linden Rd
Waverley Rd
Selbourne Rd
Hazlemere Rd
Kents Hill Rd N
Spencer Rd
Stanley Rd
Chesterfield Ave
London Rd
A13
Romsey Dr
ROUTE INFO
Distance: 6.99
Map
Satellite
Hybrid
Topo